











# Shirland Elem/Middle School 8020 North St

**Total Est. Time:** 17 minutes **Total Est. Distance:** 12.22 miles

-  1: Start out going EAST on BUSHNELL ST toward HARRISON AVE. <0.1 miles
-  2: Turn RIGHT onto HARRISON AVE. 0.1 miles
-  3: Turn LEFT onto BROAD ST / US-51. Continue to follow US-51. 0.2 miles
-  4: Turn RIGHT onto DEARBORN ST / US-51 S. Continue to follow US-51 S (Crossing into ILLINOIS). 0.3 miles
-  5: US-51 S becomes IL-251 S / DEARBORN AVE. 1.4 miles
-  6: Turn RIGHT onto PRAIRIE HILL RD / CR-76. 2.5 miles
-  7: Turn LEFT onto S BLUFF RD / CR-45. 1.9 miles
-  8: Turn RIGHT onto W ROCKTON RD / CR-9. 2.7 miles
-  9: Stay STRAIGHT to go onto SHIRLAND RD / CR-10. Continue to follow CR-10. 2.6 miles
-  10: End at **Shirland, IL 61079, US**

**Total Est. Time:** 17 minutes **Total Est. Distance:** 12.22 miles

