



Start: 916 Bushnell St
Beloit, WI 53511-6306, US

End: W3941 State Road 33
Horicon, WI 53032-9757, US

Notes:












Mountain Top Christian Academy



Directions

Distance

Total Est. Time: 1 hour, 47 minutes **Total Est. Distance:** 99.51 miles

- | | | |
|--|---|------------|
|  | 1: Start out going EAST on BUSHNELL ST toward HARRISON AVE. | 0.2 miles |
|  | 2: Stay STRAIGHT to go onto MILWAUKEE RD. | 0.7 miles |
|  | 3: Turn RIGHT onto MILWAUKEE RD / WI-81 E. | 2.2 miles |
|  | 4: Merge onto I-39 N / I-90 W via EXIT 1B toward MADISON. | 49.0 miles |
|  | 5: Take the US-151 N / US-151 S exit- EXIT 135A-B- toward SUN PRAIRIE / MADISON. | 0.5 miles |
|  | 6: Merge onto US-151 N via EXIT 135B toward SUN PRAIRIE. | 34.5 miles |
|  | 7: Take the WI-33 exit- EXIT 132- toward BEAVER DAM / HORICON. | 0.1 miles |
|  | 8: Keep RIGHT at the fork to go on WI-33 E. | 8.9 miles |
|  | 9: Turn LEFT onto WI-33 / MAIN ST. Continue to follow WI-33. | 0.7 miles |
|  | 10: Turn RIGHT onto E LAKE ST / WI-33 / CR-E. Continue to follow WI-33. | 2.2 miles |
|  | 11: End at W3941 State Road 33
Horicon, WI 53032-9757, US | |

Total Est. Time: 1 hour, 47 minutes **Total Est. Distance:** 99.51 miles



Start:
916 Bushnell St
Beloit, WI 53511-6306, US

End:
W3941 State Road 33
Horicon, WI 53032-9757, US



All rights reserved. Use Subject to License/Copyright
These directions are informational only. No representation is made or warranty given as to their content, road conditions or route usability or expeditiousness. User assumes all risk of use. MapQuest and its suppliers assume no responsibility for any loss or delay resulting from such use.