



MAPQUEST.

Trip to Badger High School

220 E South St, Lake Geneva, WI 53147 -
(262) 348-2000

40.89 miles - about 47 minutes

Notes



Ready to Rebuild Your Retirement?
















If you have a \$500,000 portfolio, download the guide by *Forbes* columnist and money manager Ken Fisher. It's called "**The 15-Minute Retirement Plan.**" Even if you have something else in place right now, it *still* makes sense to request your guide!

 [Click here to download](#)

FISHER INVESTMENTS™



Rock County Christian Schools - (608) 365-7378 916 Bushnell St, Beloit, WI 53511

- | | | |
|---|---|------------|
|  | 1. Start out going WEST on BUSHNELL ST toward PARK AVE. | go 0.0 mi |
|  | 2. Turn RIGHT onto PARK AVE. | go 0.6 mi |
|   | 3. Turn RIGHT onto WHITE AVE / WI-81 . Continue to follow WI-81 E . | go 3.0 mi |
|   | 4. WI-81 E becomes I-43 N . | go 26.8 mi |
|   | 5. Merge onto US-12 E via EXIT 27A toward LAKE GENEVA . | go 8.2 mi |
|  | 6. Take the WI-50 W / WI-120 S / CR-H S exit, EXIT 330A , toward LAKE GENEVA . | go 0.3 mi |
|   | 7. Turn RIGHT onto WI-50 W / WI-120 S / CR-H S . Continue to follow WI-50 W . | go 0.2 mi |
|   | 8. Turn SLIGHT LEFT onto WI-120 E / CR-H E / N EDWARDS BLVD . Continue to follow WI-120 E / CR-H E . | go 1.3 mi |
|  | 9. Turn RIGHT onto N BLOOMFIELD RD . | go 0.3 mi |
|  | 10. N BLOOMFIELD RD becomes E SOUTH ST . | go 0.1 mi |

END

11. 220 E SOUTH ST is on the LEFT.

go 0.0 mi



Badger High School - (262) 348-2000
220 E South St, Lake Geneva, WI 53147

Total Travel Estimate : 40.89 miles - about 47 minutes

Route Map [Hide](#)



[All rights reserved. Use subject to License/Copyright](#) | [Map Legend](#)

Directions and maps are informational only. We make no warranties on the accuracy of their content, road conditions or route usability or expeditiousness. You assume all risk of use. MapQuest and its suppliers shall not be liable to you for any loss or delay resulting from your use of MapQuest. Your use of MapQuest means you agree to our [Terms of Use](#)